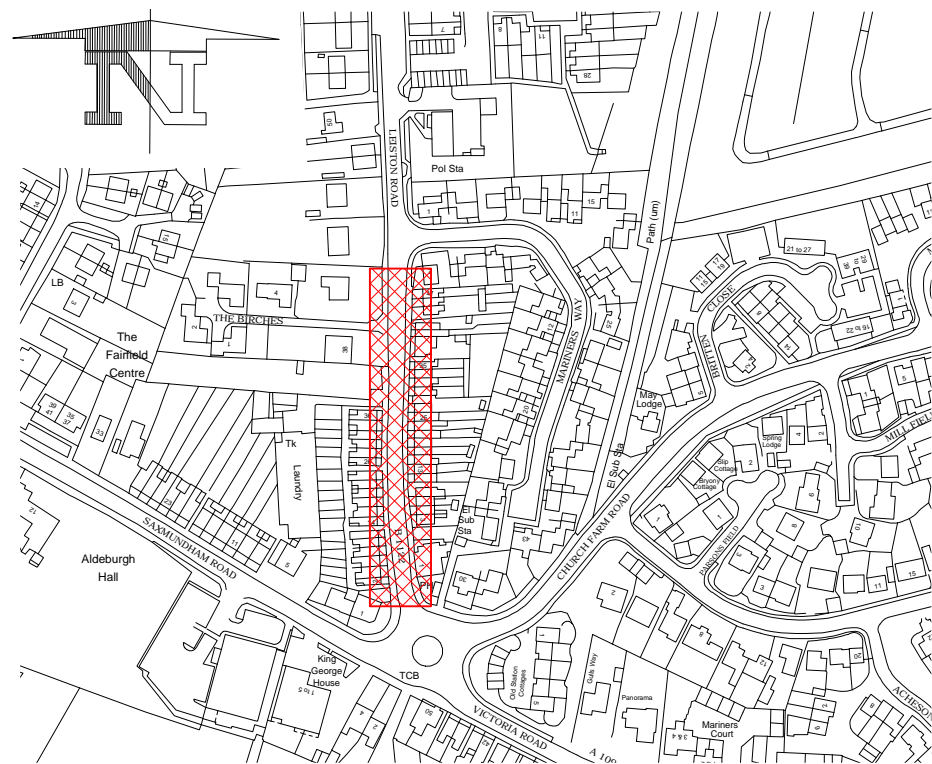
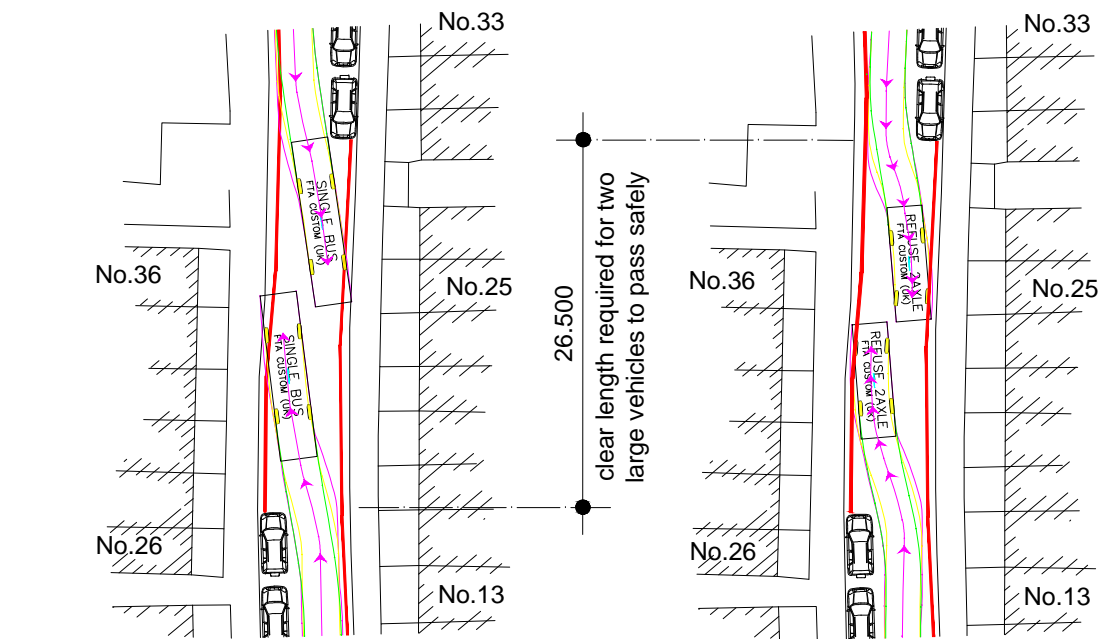


File Path R:\Transport & Infrastructure\Traffic Mgmt\ - COUNTYWIDE\LHB\Aldeburgh\Leiston Road\Proposed Waiting restrictions - NWAT.Rev A...dwg



LOCATION OF WORKS

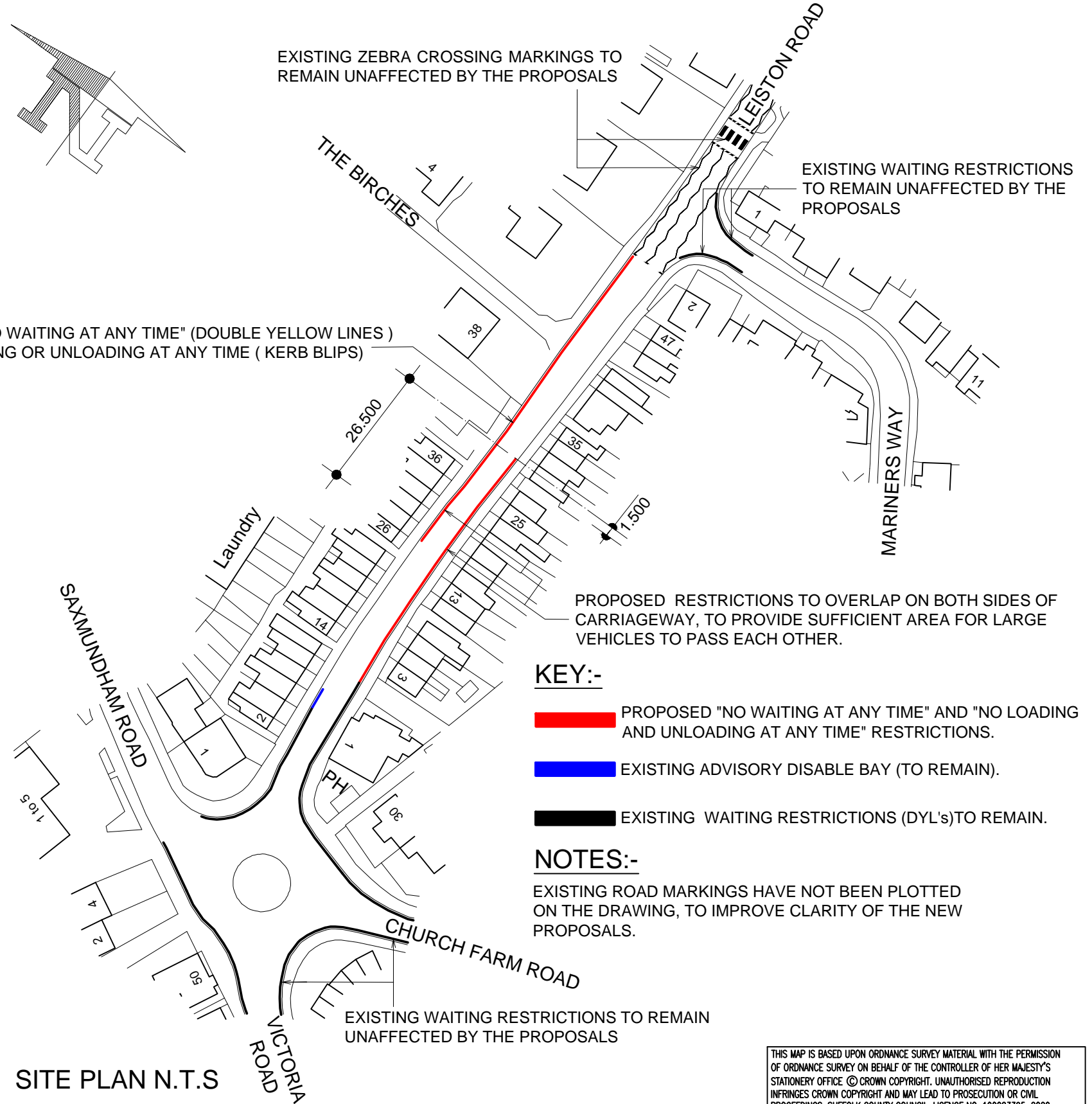
LOCATION PLAN N.T.S



PUBLIC SERVICE VEHICLE

REFUGE VEHICLE

VEHICLE MOVEMENT ASSESSMENT 1:500



EXISTING ZEBRA CROSSING MARKINGS TO REMAIN UNAFFECTED BY THE PROPOSALS

EXISTING WAITING RESTRICTIONS TO REMAIN UNAFFECTED BY THE PROPOSALS

PROPOSED "NO WAITING AT ANY TIME" (DOUBLE YELLOW LINES) AND NO LOADING OR UNLOADING AT ANY TIME (KERB BLIPS)

PROPOSED RESTRICTIONS TO OVERLAP ON BOTH SIDES OF CARRIAGEWAY, TO PROVIDE SUFFICIENT AREA FOR LARGE VEHICLES TO PASS EACH OTHER.

KEY:-

█ PROPOSED "NO WAITING AT ANY TIME" AND "NO LOADING AND UNLOADING AT ANY TIME" RESTRICTIONS.

█ EXISTING ADVISORY DISABLE BAY (TO REMAIN).

█ EXISTING WAITING RESTRICTIONS (DYL's) TO REMAIN.

NOTES:-

EXISTING ROAD MARKINGS HAVE NOT BEEN PLOTTED ON THE DRAWING, TO IMPROVE CLARITY OF THE NEW PROPOSALS.

EXISTING WAITING RESTRICTIONS TO REMAIN UNAFFECTED BY THE PROPOSALS

THIS MAP IS BASED UPON ORDNANCE SURVEY MATERIAL WITH THE PERMISSION OF ORDNANCE SURVEY ON BEHALF OF THE CONTROLLER OF HER MAJESTY'S STATIONERY OFFICE. © CROWN COPYRIGHT. UNAUTHORISED REPRODUCTION INFRINGES CROWN COPYRIGHT AND MAY LEAD TO PROSECUTION OR CIVIL PROCEEDINGS. SUFFOLK COUNTY COUNCIL, LICENCE NO. 100023395, 2020.



Peter Ingram & Mark Stevens
Phoenix House, 3 Goddard Road, Ipswich, Suffolk IP1 5NP.
Highways enquires: 0345 606 6171 www.suffolk.gov.uk/highways

NOTE(S)

REVISION(S)

ALTERATIONS UNDERTAKEN DUE TO STAGE 2 SA COMMENTS

REV.	DATE	INTL.
A	09/20	JCCr

PROJECT TITLE
LEISTON ROAD, ALDEBURGH
PROPOSED
WAITING AND LOADING
RESTRICTIONS

DRAWING TITLE
CONSULTATION PLAN

ORIGINATOR	CHECKER	DESIGNER	REVIEWER
A.T.C	JS	JCCr	JS

SCALE(S)	ORIGINAL SIZE AS	DATE
N.T.S		Apr 20

DRAWING NUMBER	REVISION
203512 / CON /001	A

Plot date